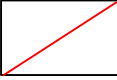


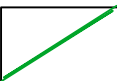




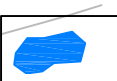


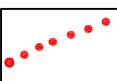


KEY

- Site boundary 
- Development zones 
- Trees/tree groups retained 
- Hedgerows retained 
- Tree and woodland planting 
- Amenity open space 
- Play space 
- Allotments/orchards 
- Ponds and scrapes 
- Wild flower meadows 
- Damp grassland 
- Footpath /cycleway network 

Landscape and ecology parameters plan